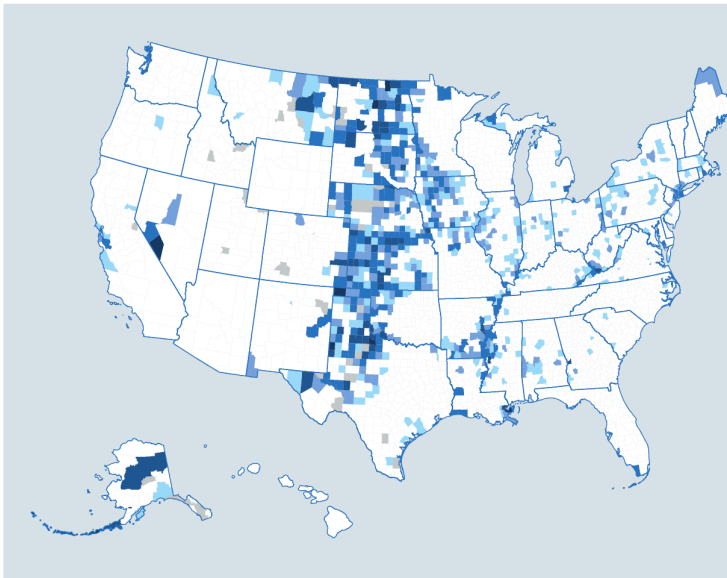


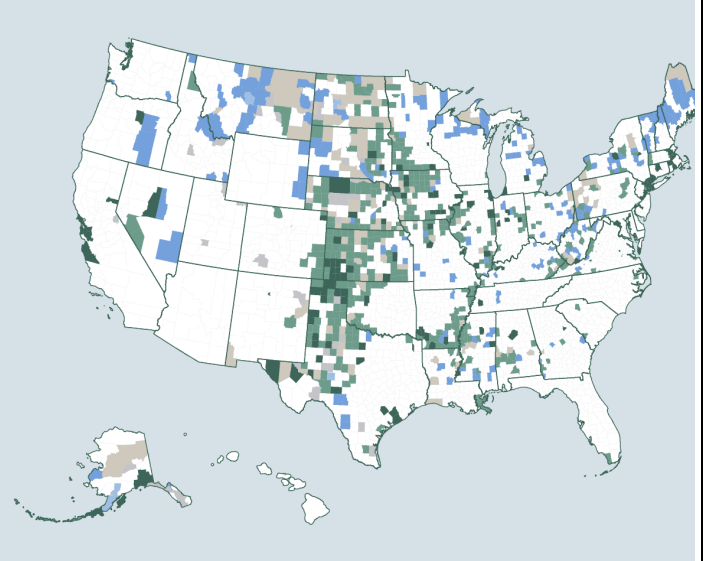
# 2019 United States Geography Olympiad - Map Examination Resource Booklet

## Section 1 [2 images]

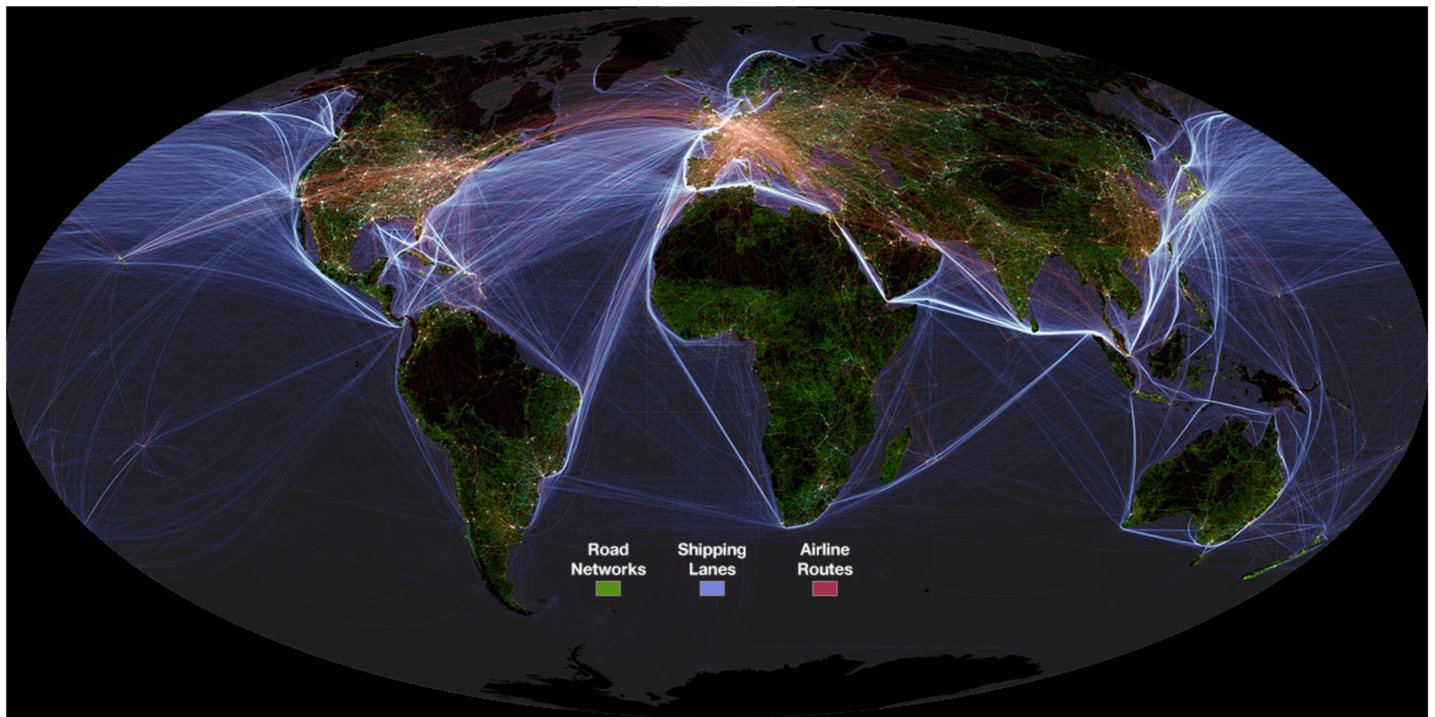
Percent decline in counties' native adult populations from 1990 to 2012



Change in county native- and foreign-born populations from 1990 to 2012



## Section 2 [1 image]

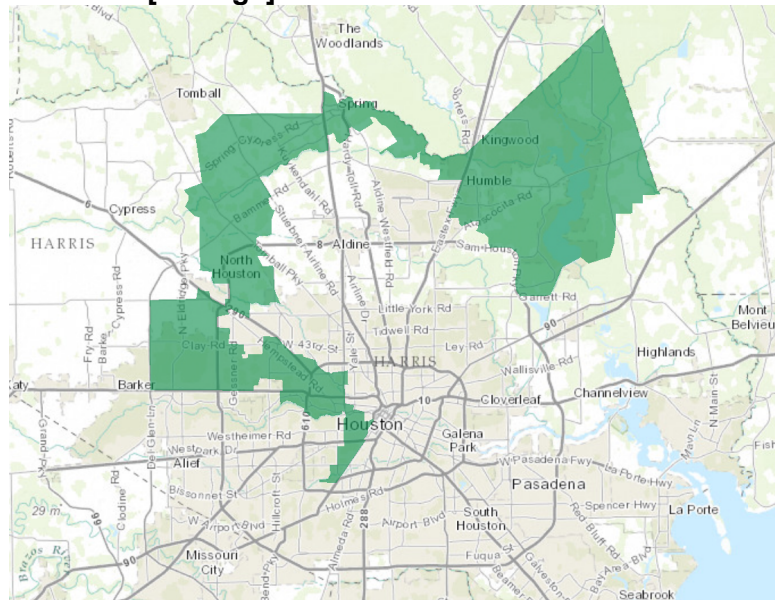


Dominant road networks, shipping lanes and airline routes around the world.

### Section 3 [1 image]



### Section 4 [1 image]



### Section 5 [1 image]

Concentration of particulate matter with an aerodynamic diameter of 2.5  $\mu\text{m}$  or less (PM<sub>2.5</sub>) in nearly 3000 urban areas\*, 2008–2015

